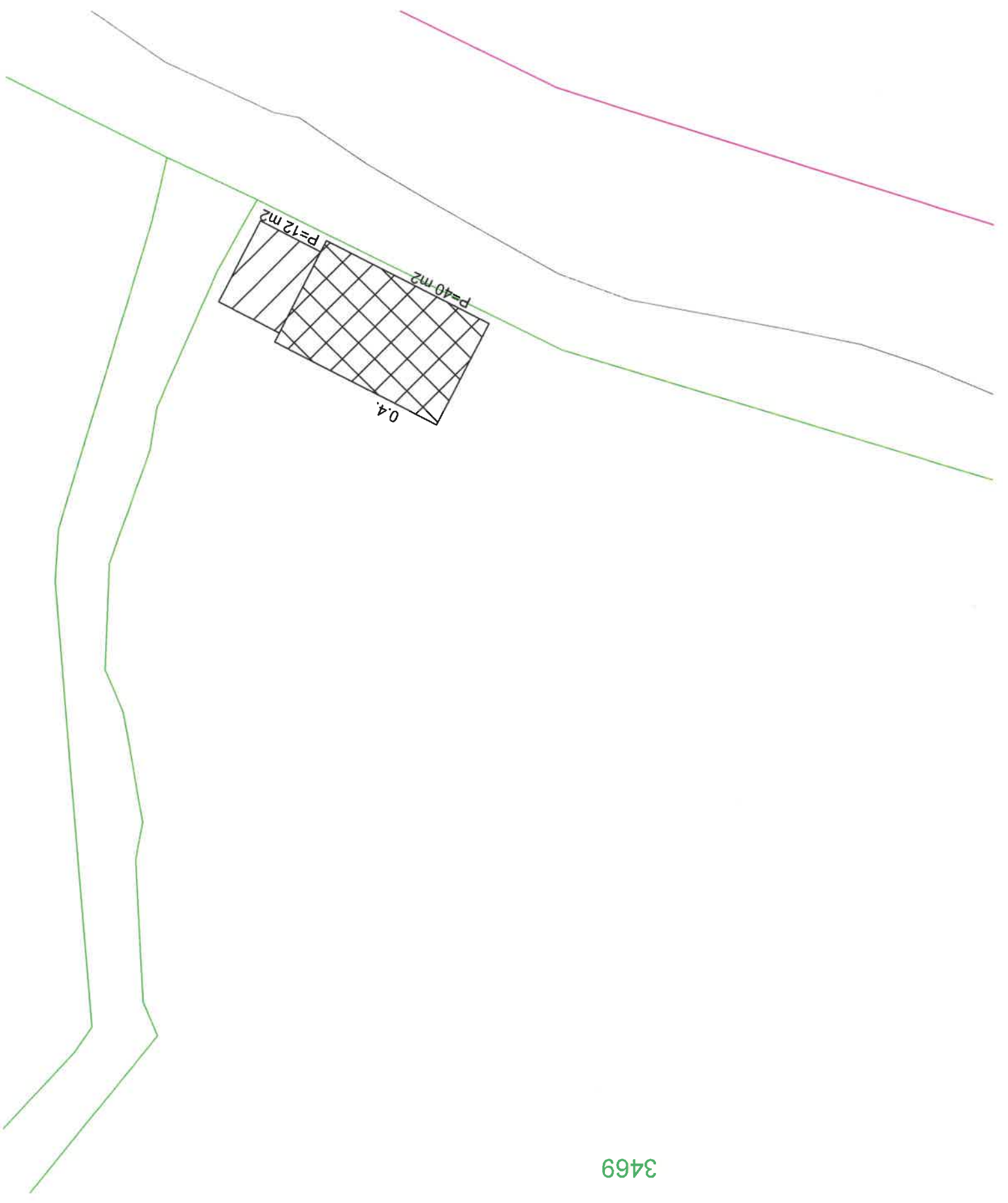


PRILOG I. C)

**GRAFIČKI PRIKAZ
MIKROLOKACIJA POMORSKOG
DOBRA**



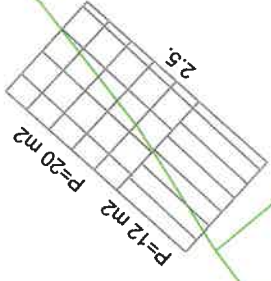
0 - PLAŽA ŠKUNCINI STANI



3469

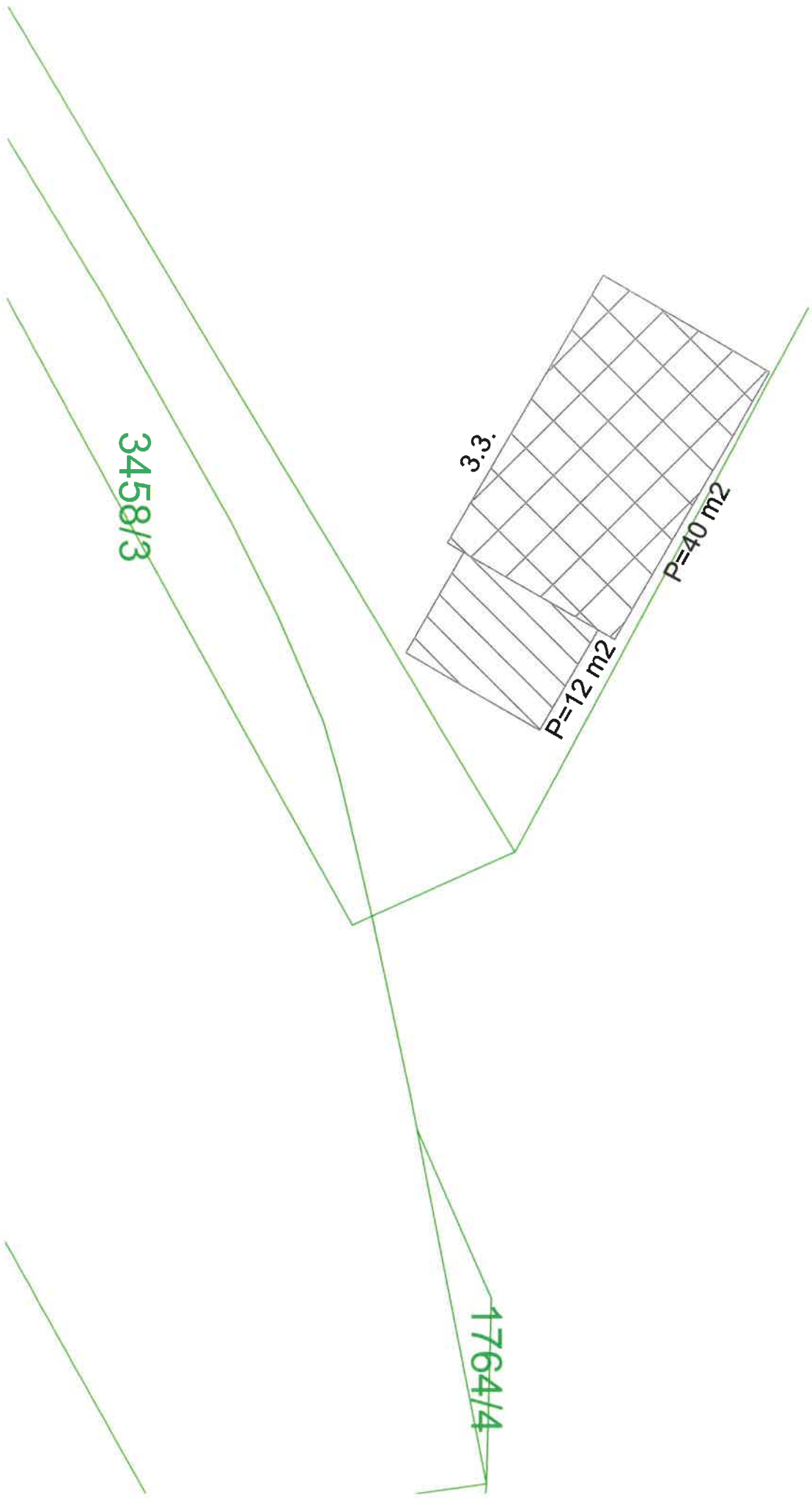
2 - PLAŽA BABE





3 - PLAŽA LOKUNJE







4 - PLAŽA VRTIĆ STRAŠKO

5 - PLAŽA GAJAC OAZA



5 - PLAŽA GAJAC





6 – PLAŽA STARA NOVALJA
SVETA MARIJA

6 – STARA NOVALJJA SURICA





9969

9955

0

0

0

9.4
P=27m2
ZU 07m2

6 - PLAŽA STARA NOVALJA VRTLIČI



9 - PLAŽA CASKA

NOVA ALJA

Ličko-sejska županija

Caska

9.4



4706/297

Stanje DKP-a na dan: 10.12.2023.



Vidalići

10 - PLAŽA VIDALIĆI

10.4

10.1

10.2

4706/284

4706/280

4706/148

4706/179

4706/177

4706/

4706/102

4706/10439

4706/147

4706/105

38

40



11 - PLAŽA KUSTIĆI



11. PLAŽA KUSTIĆI VRUJA II

BARBAVI

Stanje DKP-a na dan: 10.12.2023.



12. PLAŽA ZUBOVIĆI PLAT

4111

Plata

14 - PLAŽA RUČICA

4665/3

na dan: 10.12.2023.

4665/7

14.4

1069

14.5



16 - JAKIŠNICA

